






# Scholls Heights Elementary Safe Routes to School

August 16, 2018



### Legend

-  Non-Transportation Zone (walk to school area)
-  Transportation Zone (bus provided)
-  Suggested Route
-  Off-Street Path
-  Crossing Guard

Beaverton School District (BSD) strongly encourages parents and caregivers to use this map to find a good route from your home to school. However, new hazards or conditions may arise; parents and children should exercise common sense when using these maps and the recommended routes. In general, we recommend that you budget 20-30 minutes for each mile of walking. Time needed may vary depending on traffic and/or terrain. We also suggest that parents/caregivers travel the route initially to explore the best route and the safety skills needed to be used on the route. BSD does not maintain or supervise the routes provided in this map. The District is not responsible for students when they are walking either to or from school. If you see problems along identified suggested routes, please contact BSD Public Safety at [bsd\\_public\\_safety@beaverton.k12.or.us](mailto:bsd_public_safety@beaverton.k12.or.us).